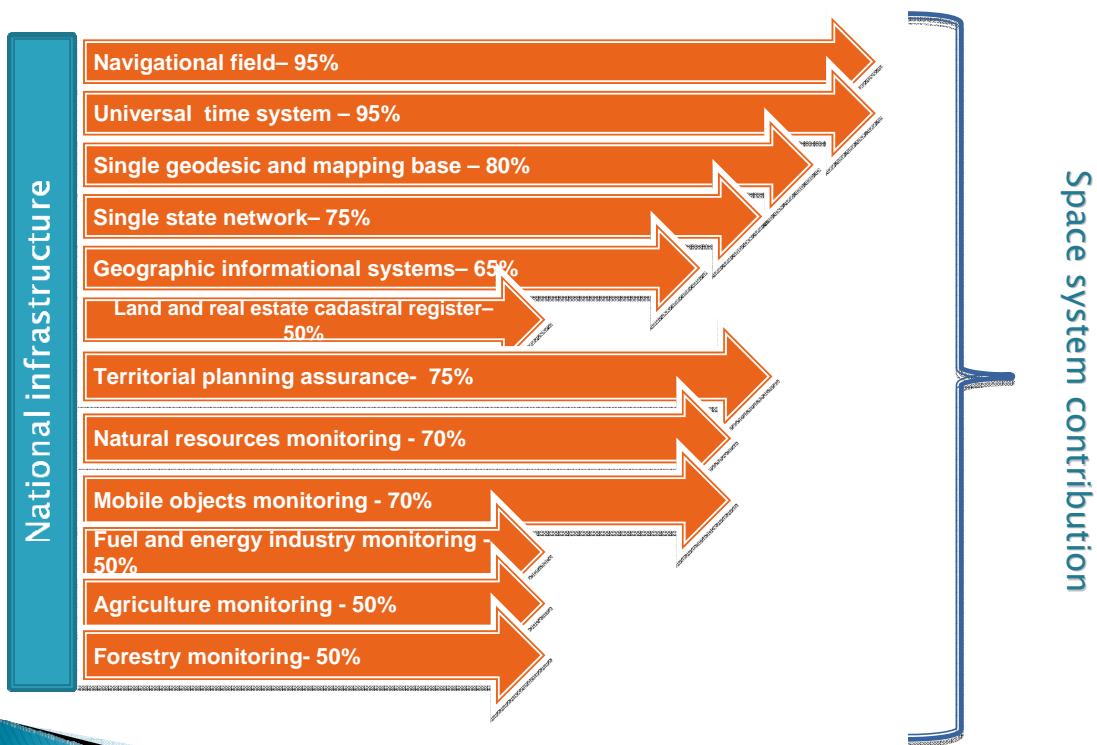


The utilization of space exploration results is the strategic vector of economic modernization of the Russian Federation

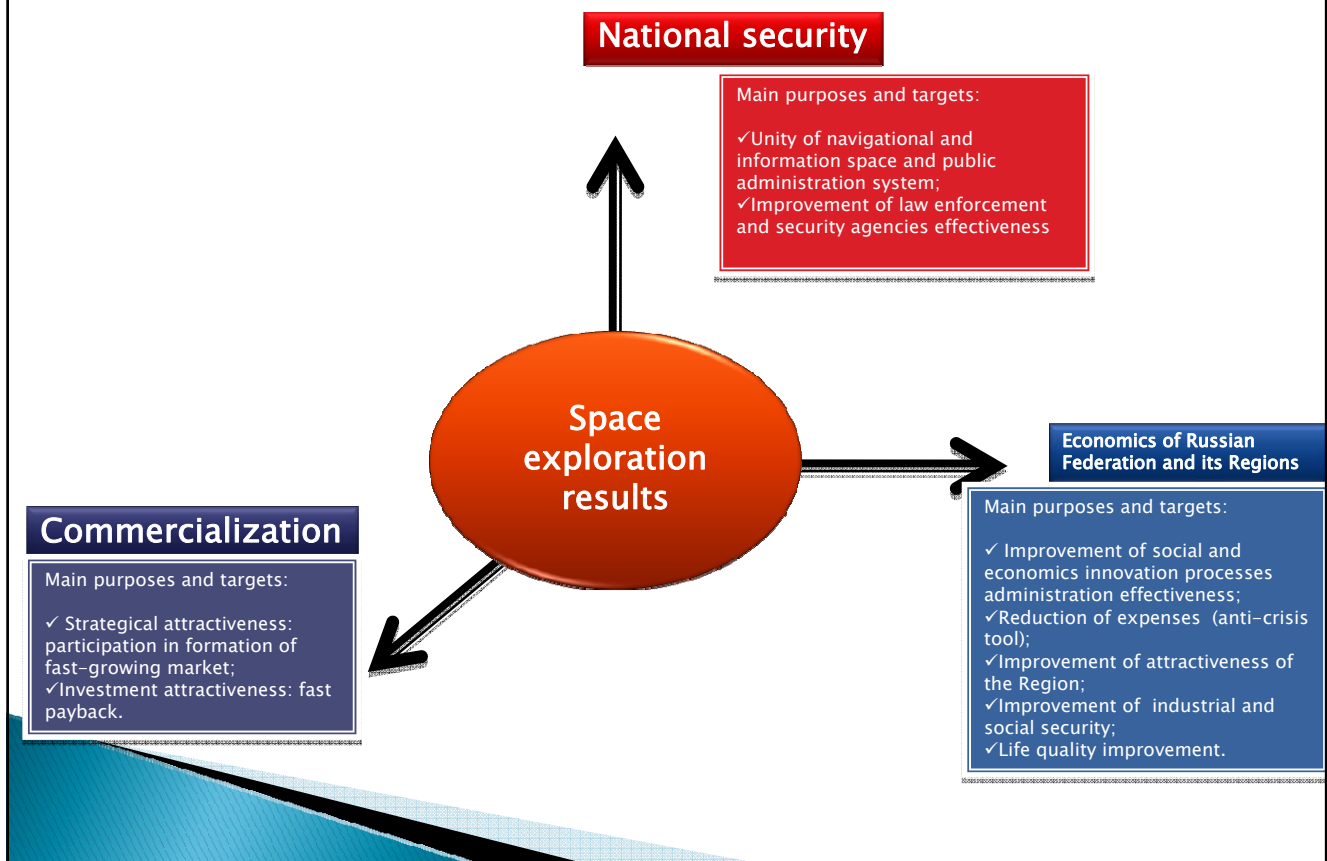


“...We will have our national ground and space assets for transmission of all types of information, our satellites will monitor the whole Globe, help our citizens and people from all over the world communicate, travel, conduct research works and succeed in industrial and agricultural production...”

Potential contribution of space exploration results to national informational infrastructure development



Integrated utilization of space exploration results

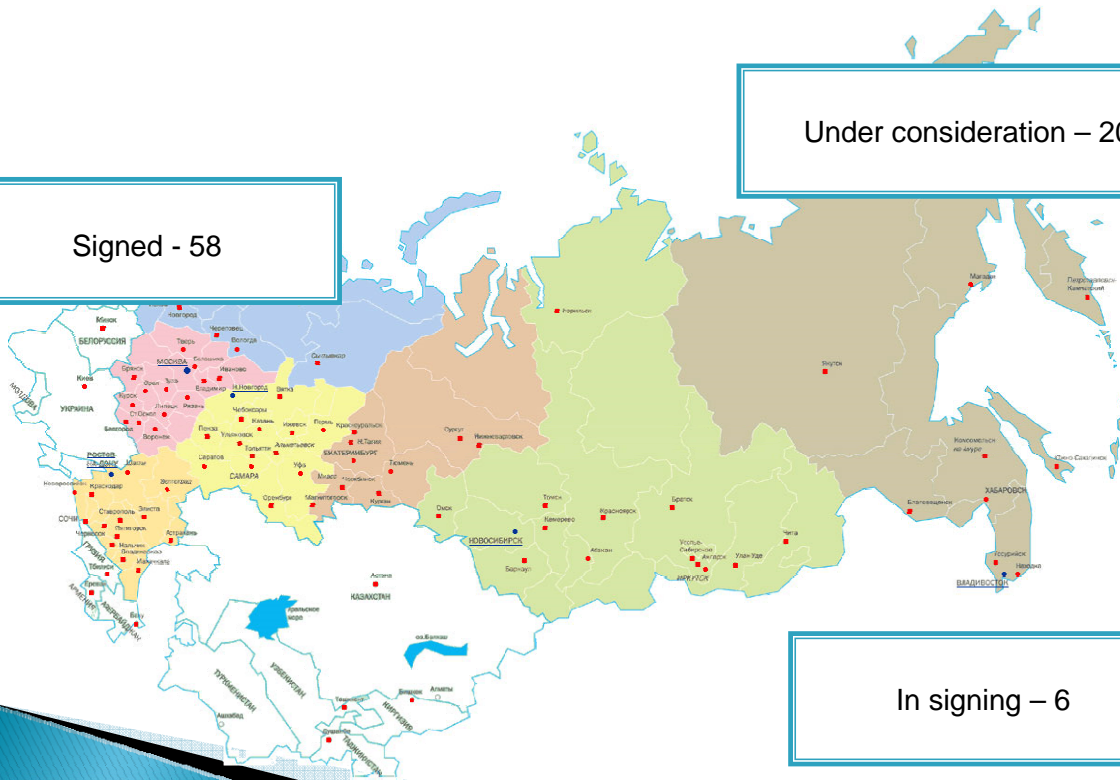


**A main interaction tool for regional cooperation:
Agreements between Roscosmos and the constituent entities of the Russian
Federation on space exploration results utilization**

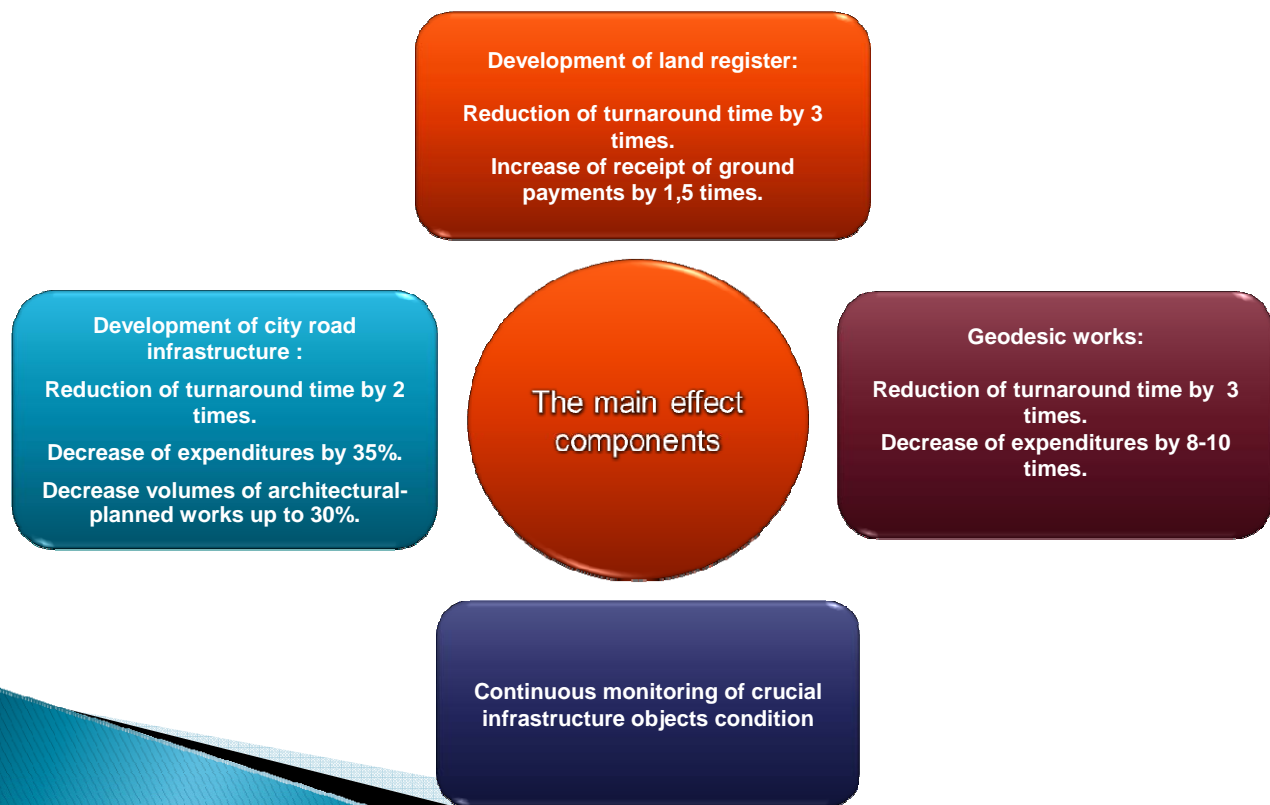
Signed - 58

Under consideration – 20

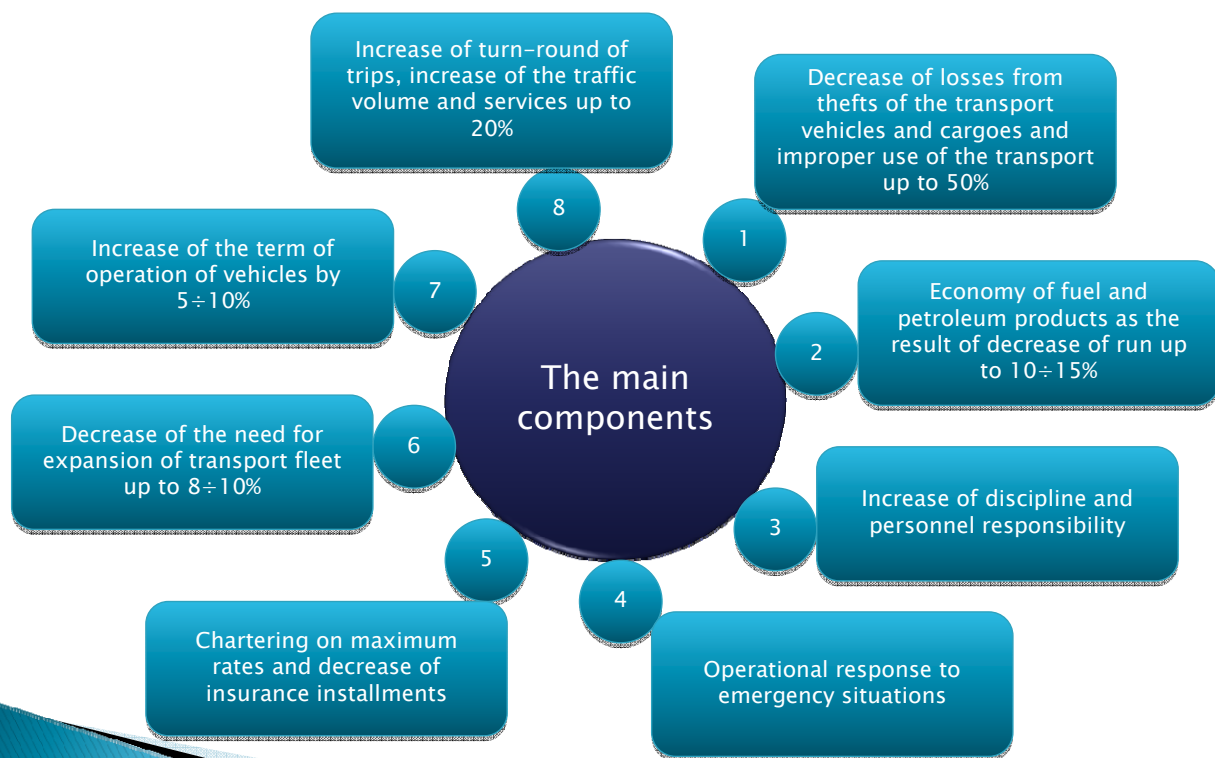
In signing – 6



Effect of implementation of the precision positioning system on the basis of GLONASS/ GPS



Effect of transport monitoring system implementation



Pilot projects, realized on the Russian Federation territory

"Cosmic Mountain Road"

Adler-Sochi,
Krasnodar Territory



"Cosmic National Park"

*national park
Smoleskoye Poozerie,
Smolensk region)*



"Cosmic Railway"

*section of North
Caucasian railway
Tuapse - Adler*



"Cosmic Bridge"

*automobile bridge
through Yenisei river,
Krasnoyarsk Territory*



Pilot projects

"Cosmic Sport Palace"

*sport Palace
in Odincovo ,
Moscow area*



"Cosmic Safety Corridor"

*section of the route M7
"Volga",
Tatarstan Republic*



"Cosmic Hydroelectric Power Station"

*Nizhnekamskaya
hydroelectric
power station,
Tatarstan Republic*



"GLONASS-region"

*Privolzhskiy
Federal area*

